



MAPPING NOTES:
1. Meadow footprint and perimeter existing trees were mapped by GPS on 07/03/2019.

LARRY WEANER
landscape associates
2920 mt camel ave. | glenside, pa 19038
215.886.9740
www.lweanerasassociates.com

STAMP

FOWLER PRESERVE

765 Silvermine Road
New Canaan, CT 06840

SCHEMATIC DESIGN
DESIGN ROUND 1

N

0' 10' 20'

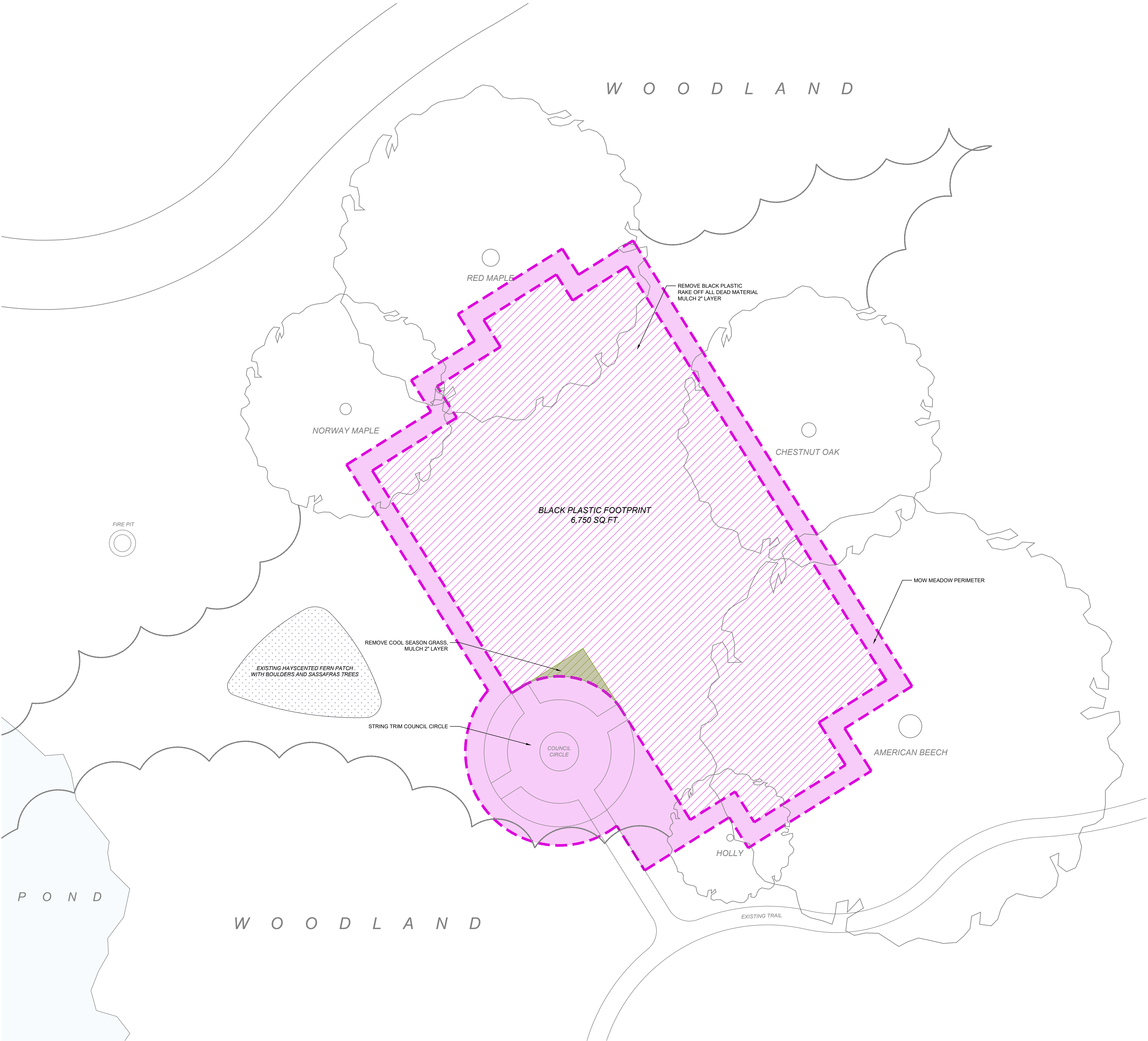
PROJECT NUMBER: NCL
ISSUE DATE: 07/24/19
REVISIONS

DRAWN: RL REVIEWED: RK




DRAWING TITLE

EXISTING
CONDITIONS

DRAWING NUMBER
1
OF 3



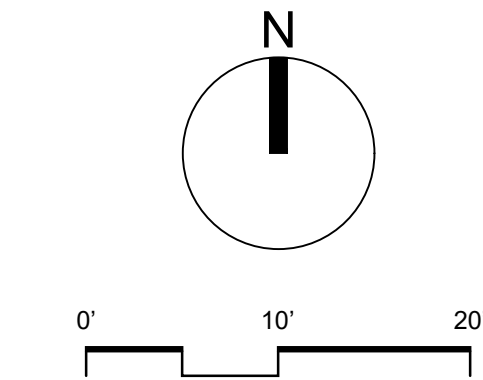
LEGEND

-  REMOVE BLACK PLASTIC, RAKE OFF ALL DEAD MATERIAL, MULCH 2" LAYER
-  REMOVE COOL SEASON GRASS, MULCH 2" LAYER
-  MOW PERIMETER OF MEADOW FOOTPRINT, STRING TRIM COUNCIL CIRCLE

STAMP

**FOWLER
PRESERVE**
765 Silvermine Road
New Canaan, CT 06840

SCHEMATIC DESIGN
DESIGN ROUND 1



PROJECT NUMBER: NCL
ISSUE DATE: 07/24/19
REVISIONS

DRAWN: RL REVIEWED: RK

DRAWING TITLE

SITE PREP PLAN

DRAWING NUMBER

2
OF 3

MAPPING NOTES:
1. Meadow footprint and perimeter existing trees were mapped by GPS on 07/03/2019.



- LEGEND**
- SUNNY MAIN MEADOW
 - SUNNY HIGHLIGHT
 - PART SHADE MAIN MEADOW
 - PART SHADE HIGHLIGHT
 - WOOD CHIPPED PATH

MAPPING NOTES:
1. Meadow footprint and perimeter existing trees were mapped by GPS on 07/03/2019.

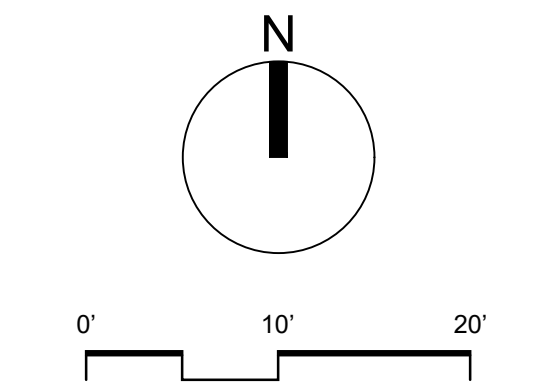


LARRY WEANER
landscape associates
2920 mt camel ave. | glenside, pa 19038
215.886.9740
www.lweanerasassociates.com

STAMP

**FOWLER
PRESERVE**
765 Silvermine Road
New Canaan, CT 06840

SCHEMATIC DESIGN
DESIGN ROUND 1



PROJECT NUMBER: NCL
ISSUE DATE: 07/24/19
REVISIONS

DRAWN: RL REVIEWED: RK

DRAWING TITLE

LANDSCAPE PLAN

DRAWING NUMBER
3
OF 3